
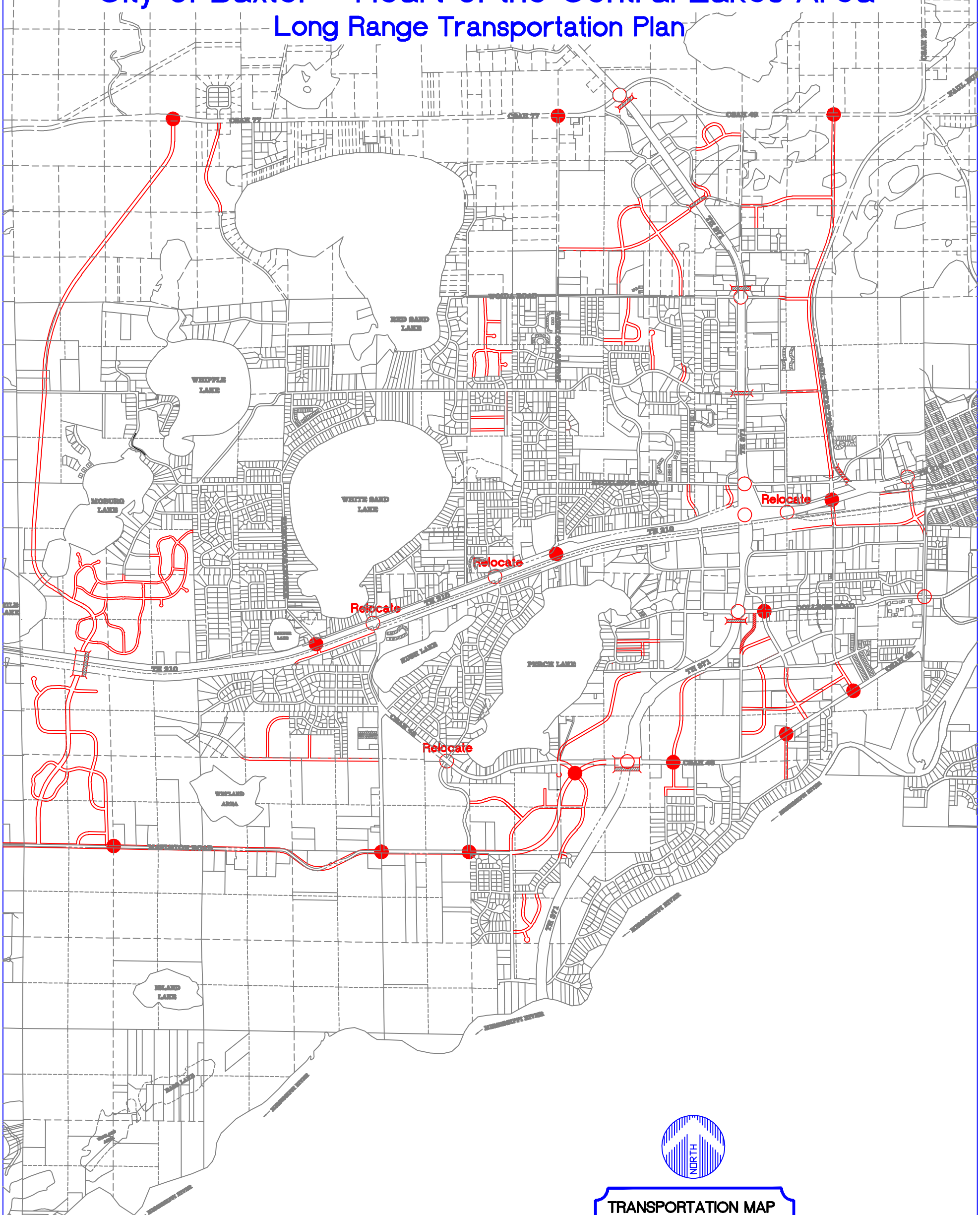








City of Baxter – Heart of the Central Lakes Area

Long Range Transportation Plan



TRANSPORTATION MAP
as of February, 2007

-  Future Installation
-  Remove in Future
-  Existing Signal
-  Future Signal
-  Future Separated Grade Crossing with Non-Motorized Trail
-  Future Separated Grade Non-Motorized Trail Crossing